

BOG

776.04 ac

See 2-1

FORMER MAP 16 LOT 1

PUMP

BOG


THIS MAP IS FOR ASSESSMENT PURPOSES. IT IS NOT VALID FOR LEGAL DESCRIPTION OR CONVEYANCE.

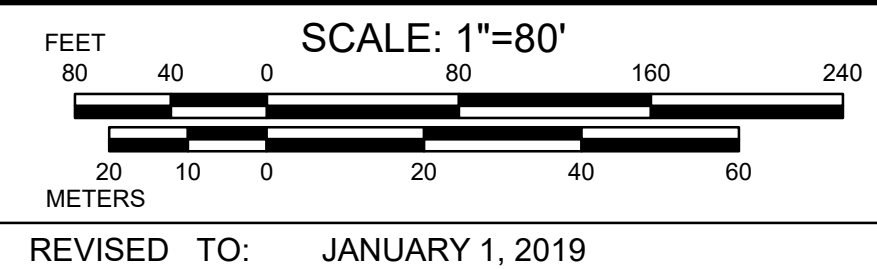
THE HORIZONTAL DATUM IS THE MASSACHUSETTS STATE PLANE COORDINATE SYSTEM, NAD 83.

PHOTOGRAPHY DATE: APRIL 11, 1987

COMPLETION DATE: JUNE 1, 1988

LEGEND


- AREA SURVEYED Ac
- AREA CALCULATED AcC
- RECORD DIMENSION 100'
- SCALED DIMENSION 100'S
- MATCH LINE ML
- WATER 
- EXEMPT PROPERTY (E)
- SUBDIVISION LOT NO. (2)
- RIGHT OF WAY/ACCESS RW OR
- COMMON OWNERSHIP > OR



PROPERTY MAPS
HALIFAX
 MASSACHUSETTS

INDEX DIAGRAM

7	8	9
15	16	17
26	27	28



MAP NO.

16