

DISTRICTS

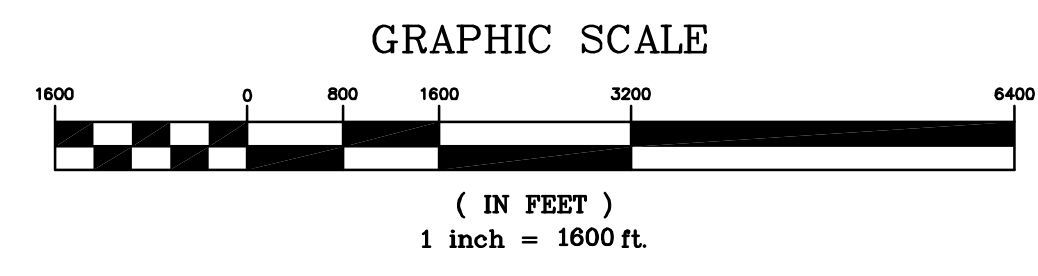
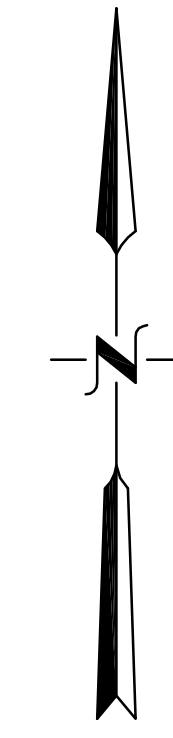
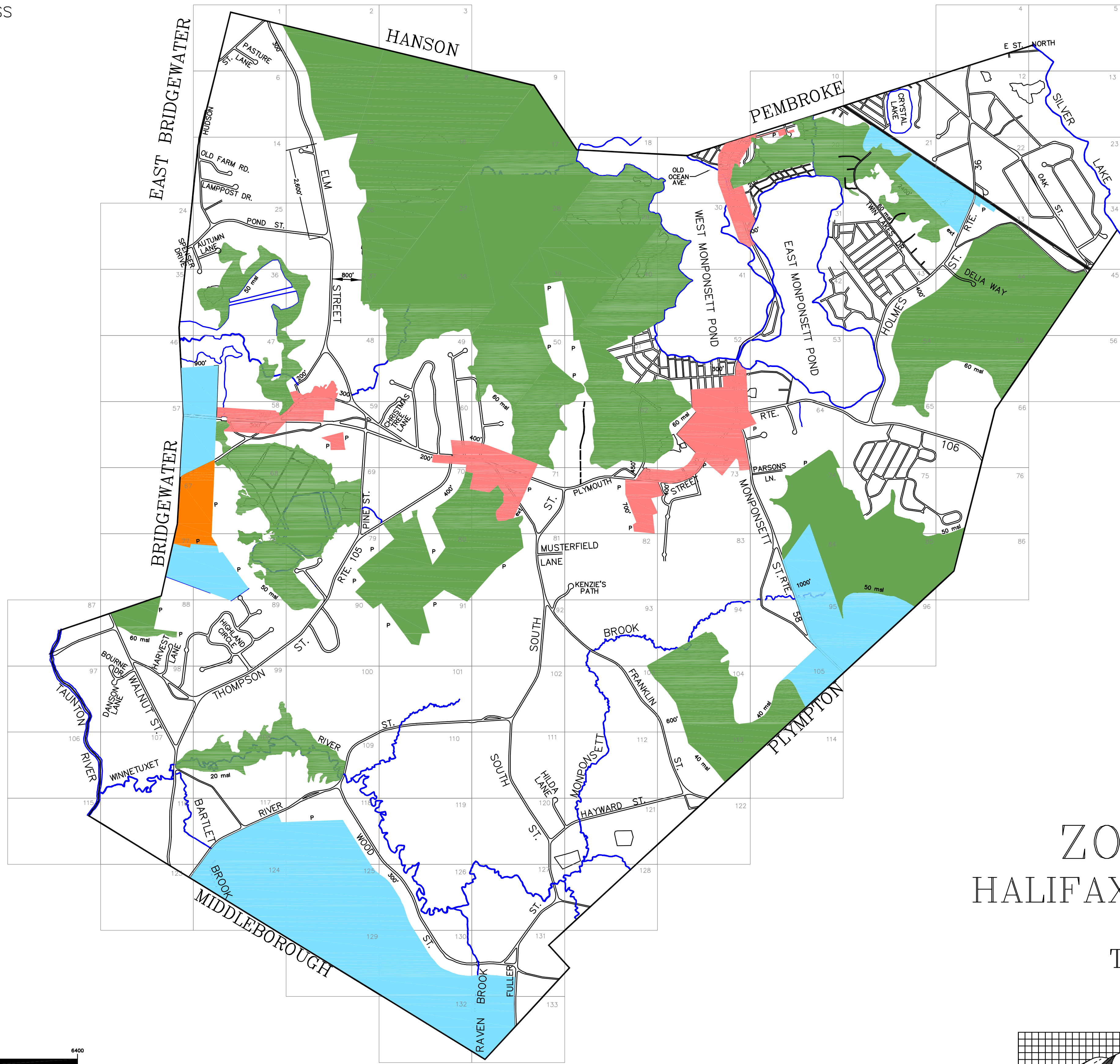
- RESIDENTIAL
- COMMERCIAL – BUSINESS
- INDUSTRIAL
- INDUSTRIAL-2
- CONSERVANCY

LEGEND

- P PROPERTY LINE
- └ RIGHT ANGLE
- EXT EXTENSION OF LINE
- MSL MEAN SEA LEVEL (USGS 1929 DATUM)
- ALL DIMENSIONS IN FEET
- ALL DIMENSIONS TO BE VERIFIED BY AN ON THE GROUND SURVEY

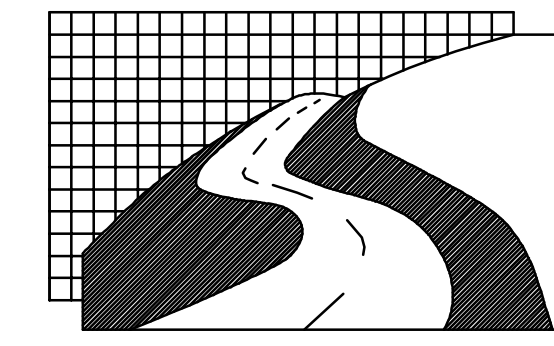
ZONING ARTICLES

| REVISION | DATE | ZONE | ARTICLE | ASSESSORS REFERENCE |
|----------|------|----------------|---------|----------------------------|
| 1 | 5/90 | COMM./BUS. | 6 | MAP 72 PARCEL 10A |
| 2 | 5/90 | COMM./BUS. | 13 | MAP 63 PARCEL 3 |
| 3 | 5/91 | RESIDENCE | 35 | MAP 63 & 64 VAR. PARCELS |
| 4 | 5/92 | RESIDENCE | 46 | MAP 64 VAR. PARCELS |
| 5 | 5/96 | COMM./BUS. | 54 | MAP 10 |
| 6 | 5/99 | RESIDENCE | 56 | MAP 89 PARCEL 1 |
| 7 | 5/00 | COMM./BUS. | 62 | MAP 63 PARCELS 2B & 2D |
| 8 | 5/00 | COMM./BUS. | 63 | MAP 63 VAR. PARCELS |
| 9 | 5/00 | INDUSTRIAL | 67 | MAP 47 PARCELS 8A & 9A |
| 10 | 5/01 | HISTORIC DIST. | 39 | VARIOUS MAPS |
| 11 | 5/78 | INDUSTRIAL | 37 | MAP 22 PARCEL 7 CORRECTION |



ZONING MAP HALIFAX MASSACHUSETTS

PREPARED FOR
TOWN OF HALIFAX
JULY 2007



LAND PLANNING, INC.
1115 MAIN STREET
HANSON, MA 02341
(781) 294-4144